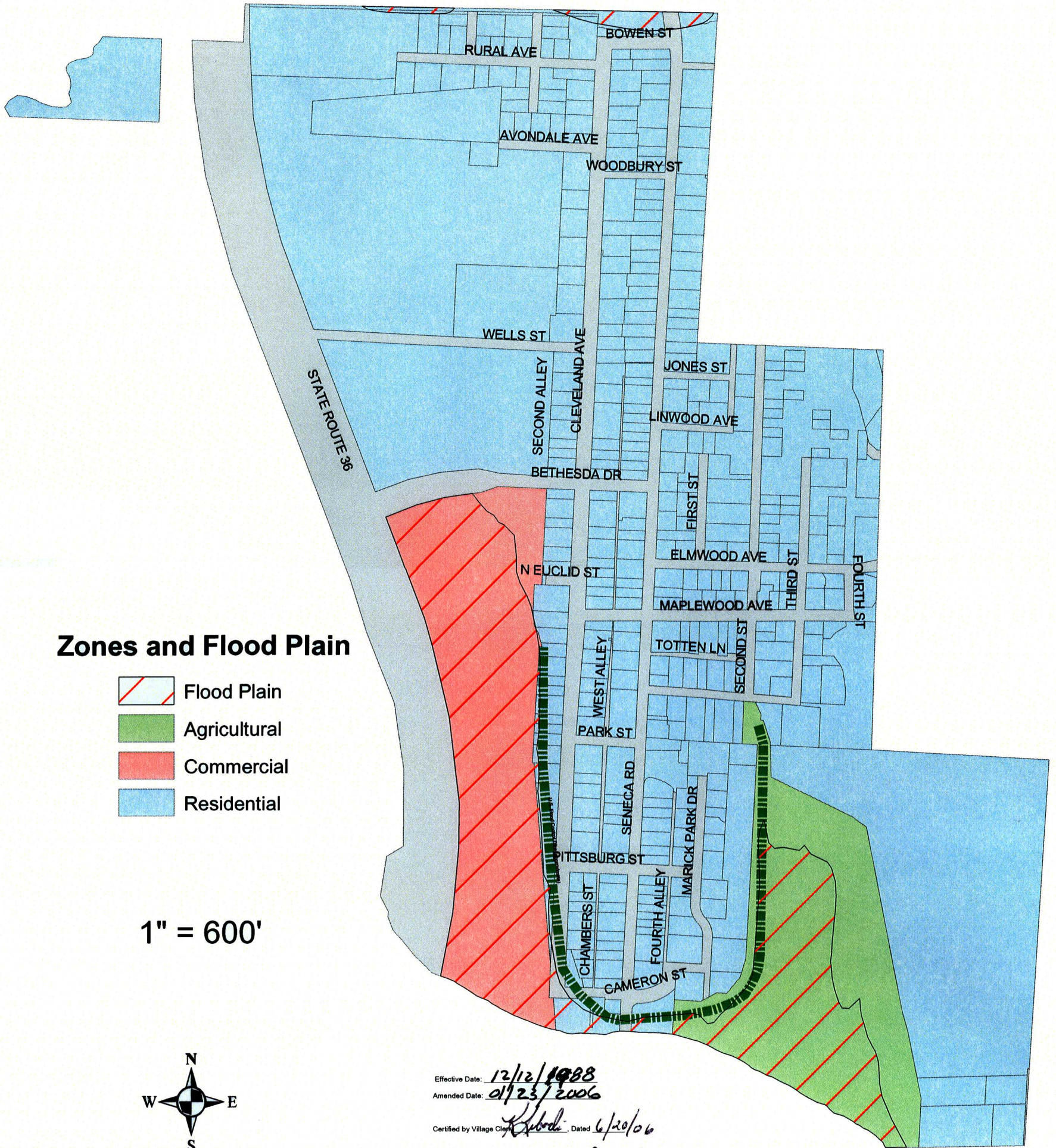






Village of North Hornell Zoning Map



Zones and Flood Plain

-  Flood Plain
-  Agricultural
-  Commercial
-  Residential

1" = 600'



Effective Date: 12/12/1988
 Amended Date: 01/23/2006

Certified by Village Clerk [Signature], Dated 6/20/06

Zoning Officer: M. Norfolk [Signature] 6/06
 Printed by: Tom Sears, Dept. of Planning, Steuben County